



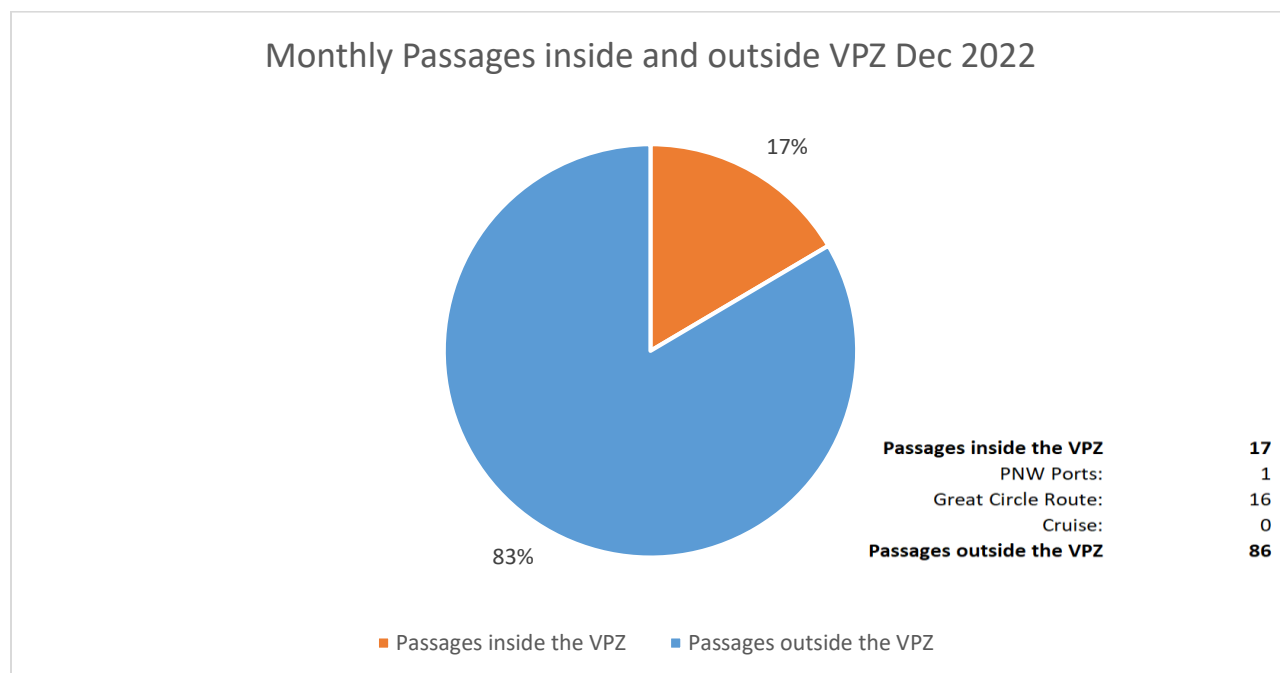
VOLUNTARY PROTECTION ZONE FOR SHIPPING

Progress Report

December 2022 Progress Report

Vessel traffic monitoring information for the [Voluntary Protection Zone \(VPZ\) for Shipping on the West Coast of Haida Gwaii](#) is provided through the [Enhanced Maritime Situational Awareness](#) system and the Pacific Safety Initiative (US). The VPZ asks vessels to observe a minimum distance of 50 nm from the west coast of Haida Gwaii¹. For the purpose of data collection, vessel traffic is monitored to 200 nm from the west coast of Haida Gwaii.

During the month of December, a total of **103** commercial vessel transits were observed on the west coast. Of these, **86** transits, representing **83%**, took place outside the VPZ.



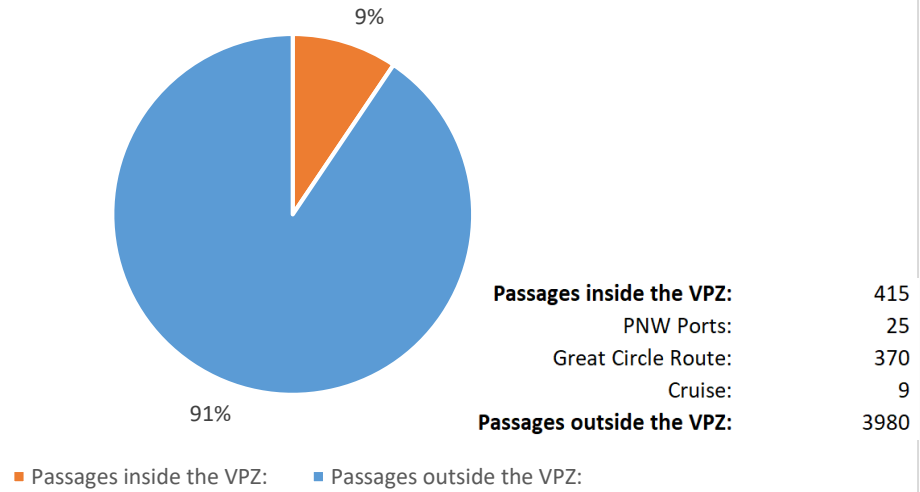
¹ Commercial vessels over 500 gross tonnage are asked to observe a minimum distance of 50 nm with the exception of vessels transiting between Pacific Northwest ports, which are asked to observe a minimum distance of 25 nm, and cruise ships, which are asked to observe a minimum distance of 12 nm. Fishing vessels, and tugs and barges are not included.



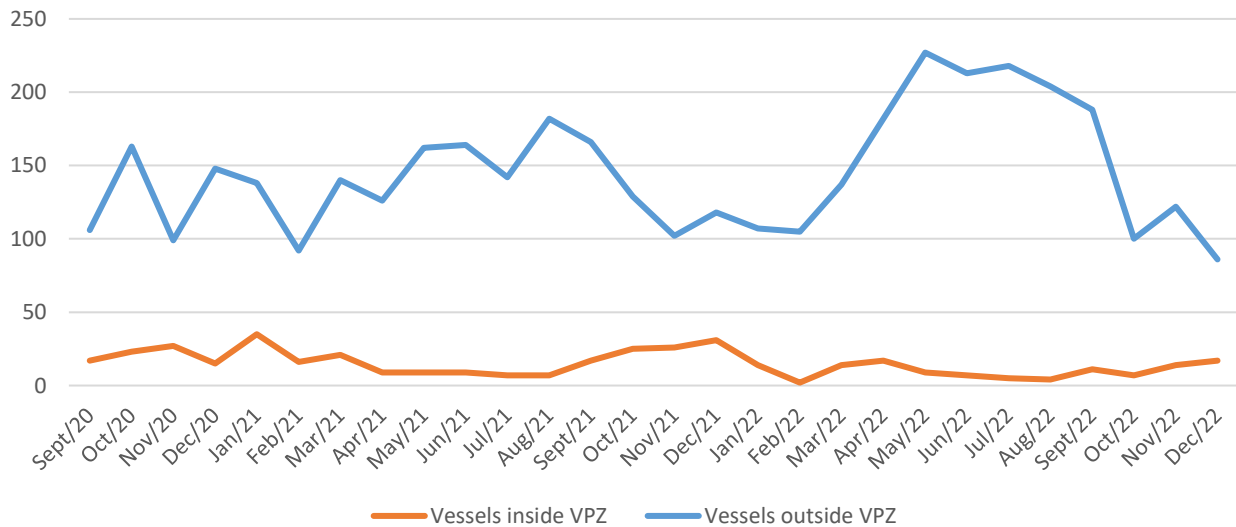
VOLUNTARY PROTECTION ZONE FOR SHIPPING

Progress Report

Vessel Passages in Relation to VPZ Oct 2020-Dec 2022



Vessel Passages Inside and Outside the VPZ to 200 nm Sept 2020 - Dec 2022



Information and Questions

For more information on the trial, please visit haidagwaii-vpz.ca. If you have questions please contact info@haidagwaii-vpz.ca.