



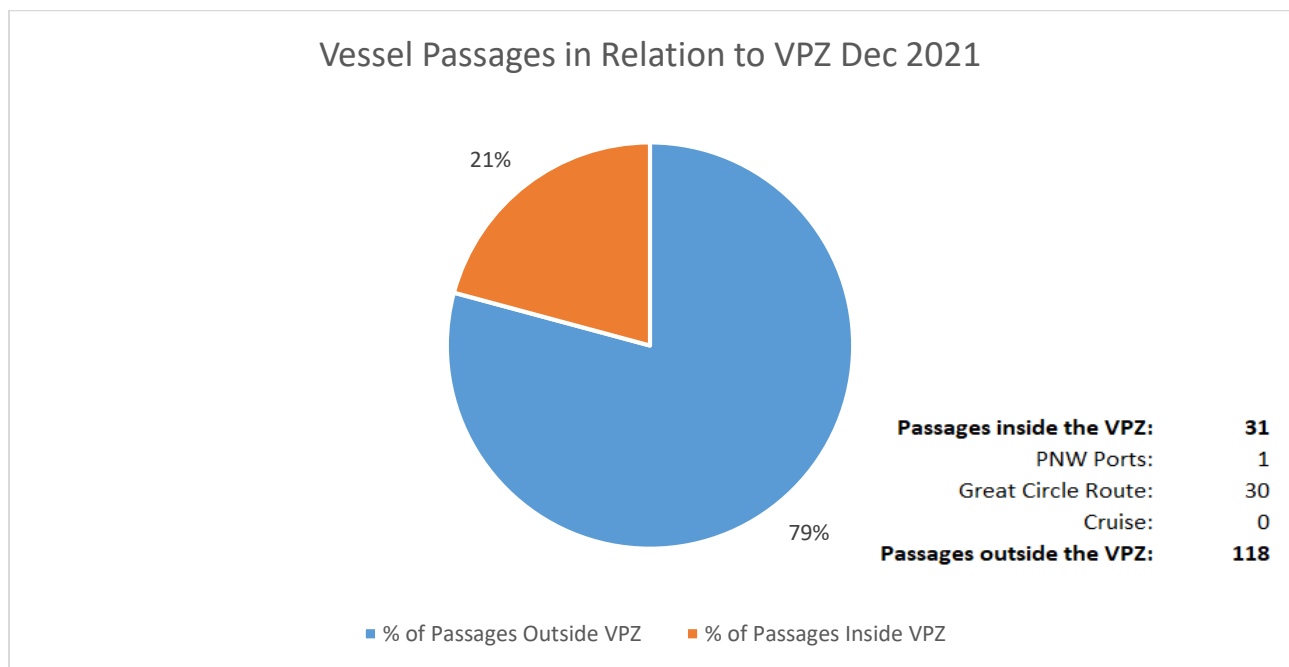
VOLUNTARY PROTECTION ZONE FOR SHIPPING

Progress Report

December 2021 Progress Report

Vessel traffic monitoring information for the [Voluntary Protection Zone \(VPZ\) for Shipping on the West Coast of Haida Gwaii](#) is provided through the [Enhanced Maritime Situational Awareness](#) system and the Pacific Safety Initiative (US). The trial VPZ asks vessels to observe a minimum distance of 50 nm from the west coast of Haida Gwaii¹. For the purpose of data collection, vessel traffic is monitored to 200 nm from the west coast of Haida Gwaii.

During the month of December, a total of **149** commercial vessel transits were observed on the west coast. Of these, **118** transits, representing **79%**, took place outside the VPZ.



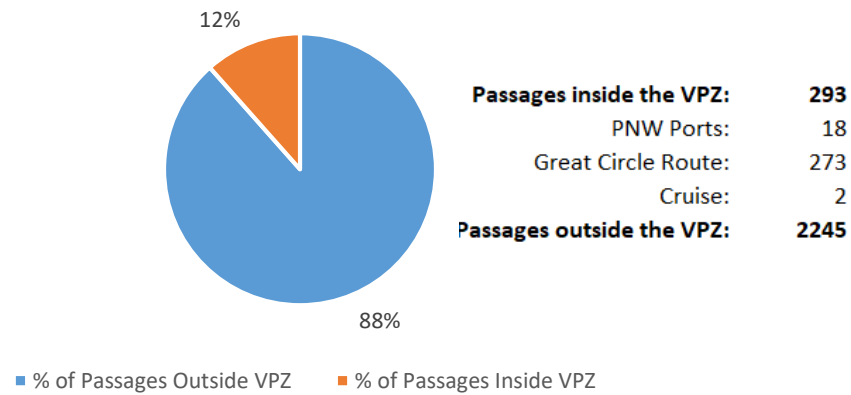
¹ Commercial vessels over 500 gross tonnage are asked to observe a minimum distance of 50 nm with the exception of vessels transiting between Pacific Northwest ports, which are asked to observe a minimum distance of 25 nm, and cruise ships, which are asked to observe a minimum distance of 12 nm. Fishing vessels, and tugs and barges are not included in the trial.



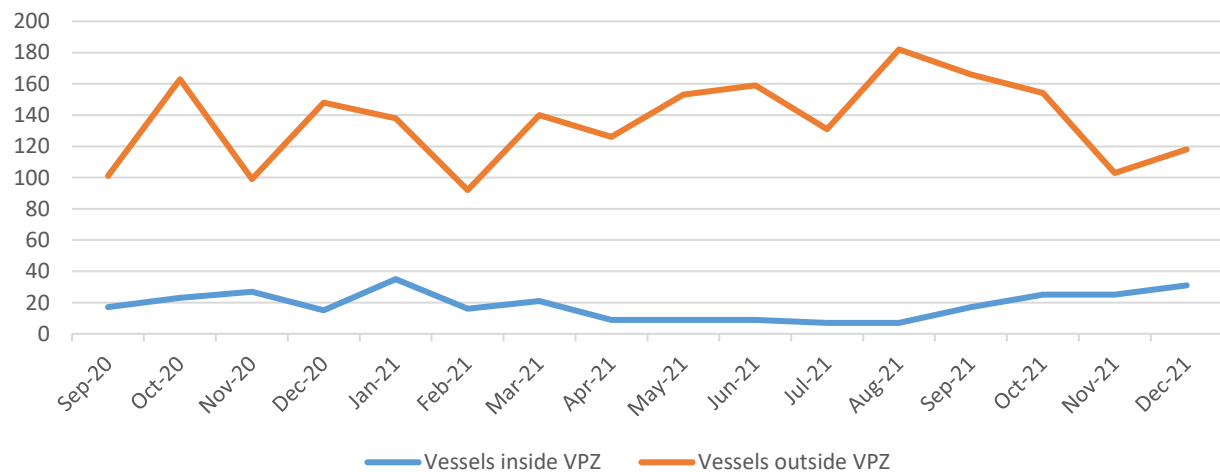
VOLUNTARY PROTECTION ZONE FOR SHIPPING

Progress Report

Cumulative Vessel Passages in Relation to VPZ
Sept 2020 - Dec 2021



Vessel Passages Inside and Outside the VPZ to 200 nm
Sept 1 2020 - Dec 31 2021



Information and Questions

For more information on the trial, please visit haidagwaii-vpz.ca. If you have questions please contact info@haidagwaii-vpz.ca.